




PRELIMINARY VISUAL SURVEY
 COMMUNITY HERITAGE PROJECT SAN MATEO COUNTY

TOWN OR AREA *San Mateo*
 STREET AND NUMBER *353 N. Cl*
 HISTORIC NAME - ORIGINAL OWNER
 INTERIM OWNER (S)
 PRESENT OWNER
 ADDRESS
 PRESENT USE *Private*
 ARCHITECT, BUILDER OR DESIGNER
 DATE OF CONSTRUCTION
 SOURCE OF INFORMATION



LOCATION MAP



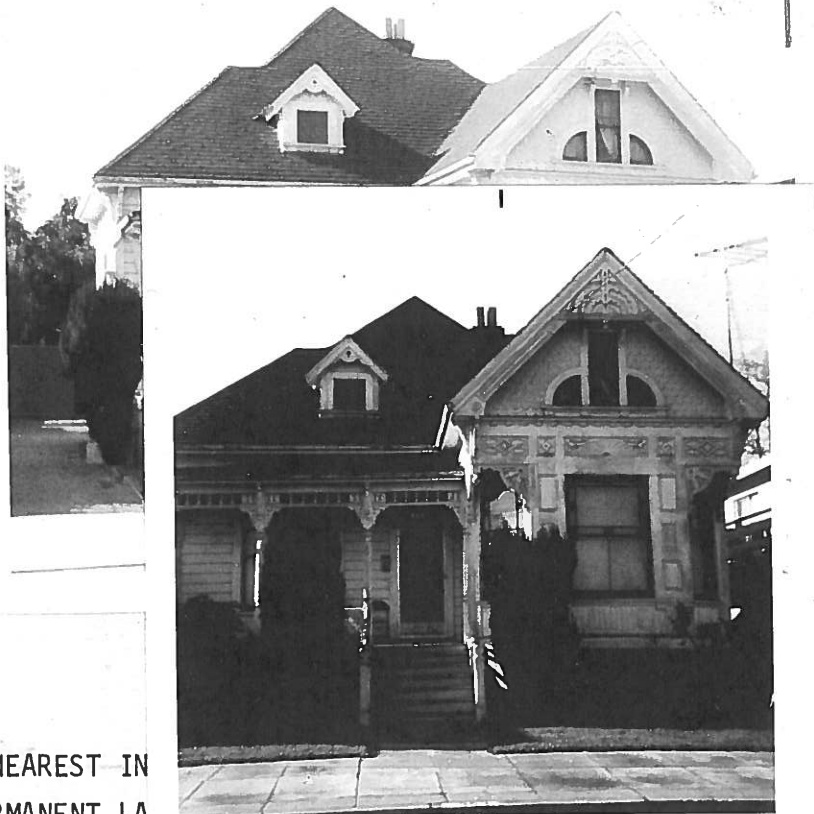
SHOW NEAREST IN
 OR PERMANENT LA






PRELIMINARY VISUAL SURVEY
COMMUNITY HERITAGE PR

TOWN OR AREA *Saw Mateo*
 STREET AND NUMBER *353 N. Cl*
 HISTORIC NAME - ORIGINAL OWNER
 INTERIM OWNER (S)
 PRESENT OWNER
 ADDRESS
 PRESENT USE *Private*
 ARCHITECT, BUILDER OR DESIGNER
 DATE OF CONSTRUCTION
 SOURCE OF INFORMATION



LOCATION MAP



SHOW NEAREST IN
OR PERMANENT LA